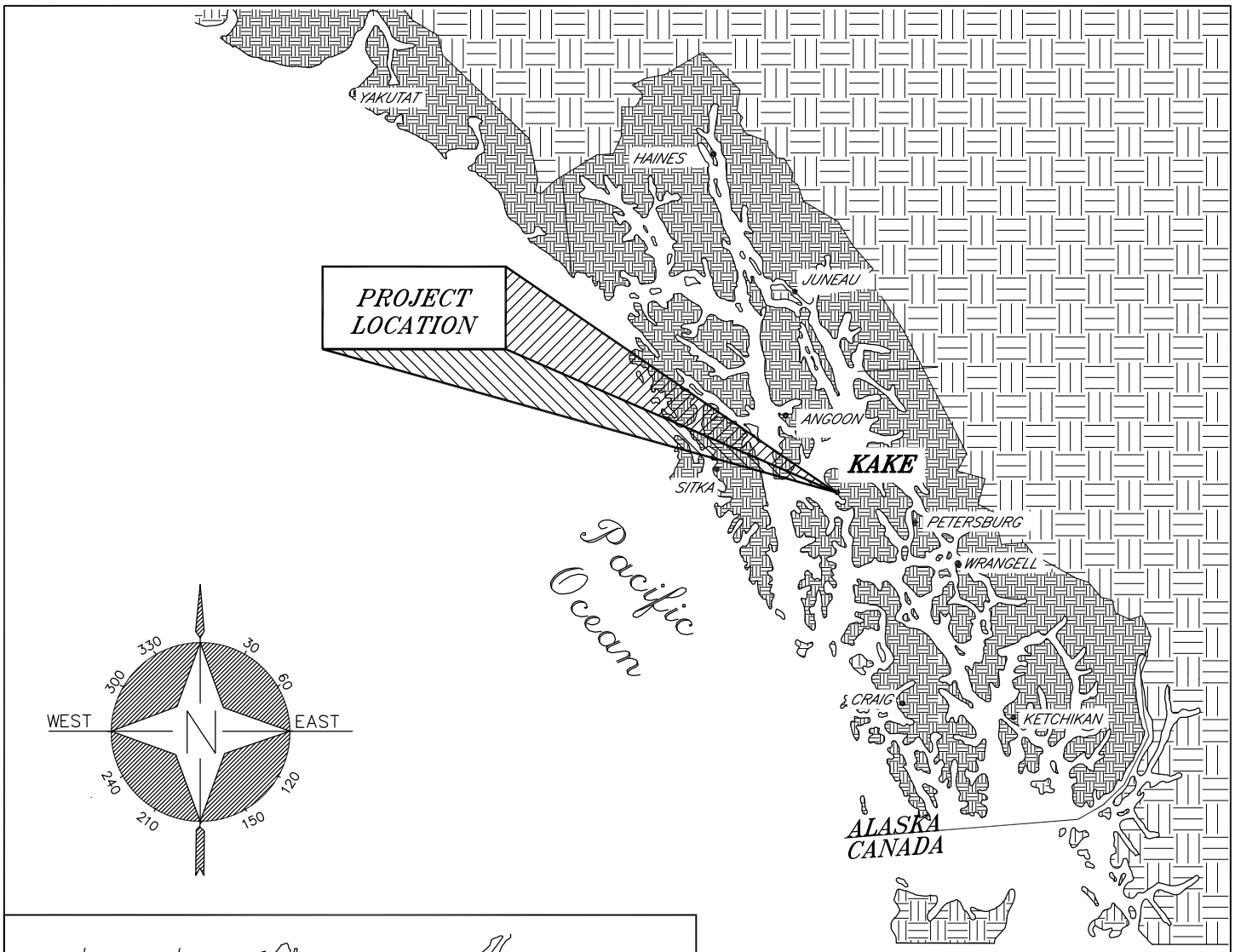

Regional Map

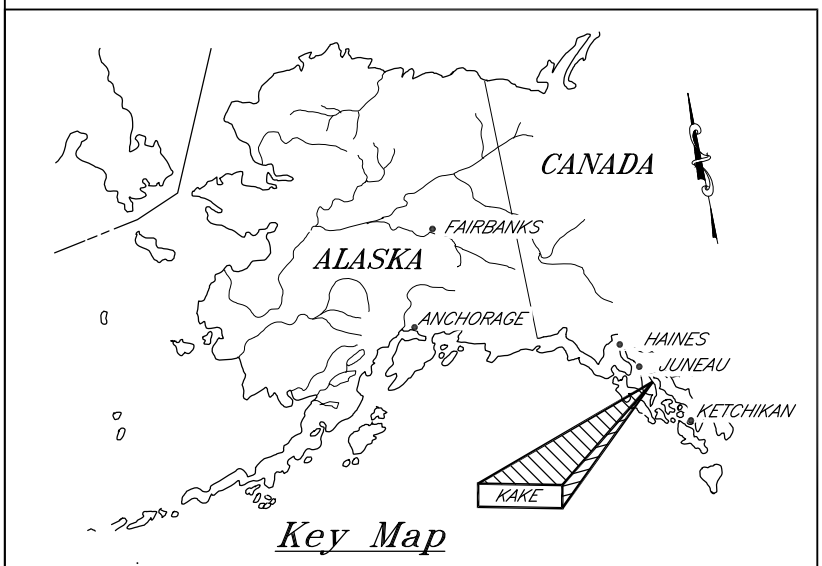

Key Map

TIDAL DATA (ft)	
EXTREME HIGH WATER	+18.1
MEAN HIGH WATER	+13.2
MEAN LOWER LOW WATER	0.0
EXTREME LOW WATER	−4.6

PROJECT PURPOSE:
Improve traffic flow between staging/parking areas & vessel loading area, and build waiting shelter.

APPLICANT:
Alaska Dept of Transportation & Public Facilities

ADJACENT PROPERTY OWNERS:
State of Alaska, & Kootznoowoo Inc.

Key & Regional Maps

APPLICATION BY:
STATE OF ALASKA
DEPT. OF TRANSPORTATION & PUBLIC FACILITIES
SOUTHEAST REGION
DESIGN & ENGINEERING SERVICES

KAKE FERRY TERMINAL PASSENGER FACILITIES
PROJECT #69446

AT: Keku Strait, Northern Part
LOCATED IN: Township 57 South, Range 72 East Section 4, CRM

DATE: July 2011 SHEET 1 OF 5

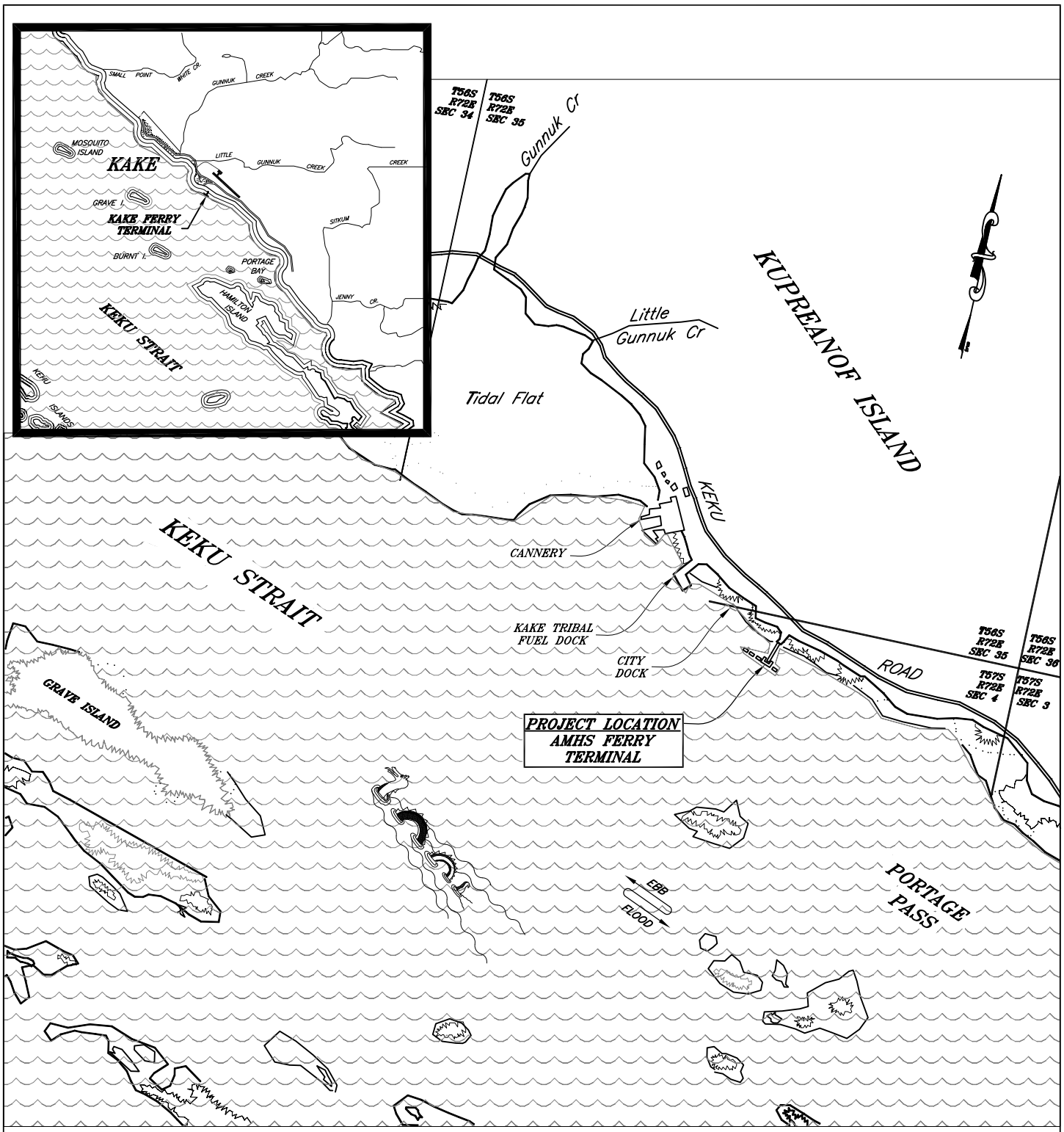

PROJECT PURPOSE:
Improve traffic flow between staging/parking areas & vessel loading area, and build waiting shelter.

APPLICANT:
Alaska Dept of Transportation & Public Facilities

ADJACENT PROPERTY OWNERS:
State of Alaska, & Kootznoowoo Inc.

Vicinity & Location Maps

APPLICATION BY:
STATE OF ALASKA
DEPT. OF TRANSPORTATION & PUBLIC FACILITIES
SOUTHEAST REGION
DESIGN & ENGINEERING SERVICES

KAKE FERRY TERMINAL PASSENGER FACILITIES
PROJECT #69446

AT: Keku Strait, Northern Part
LOCATED IN: Township 57 South, Range 72 East Section 4, CRM

DATE: July 2011 SHEET 2 OF 5

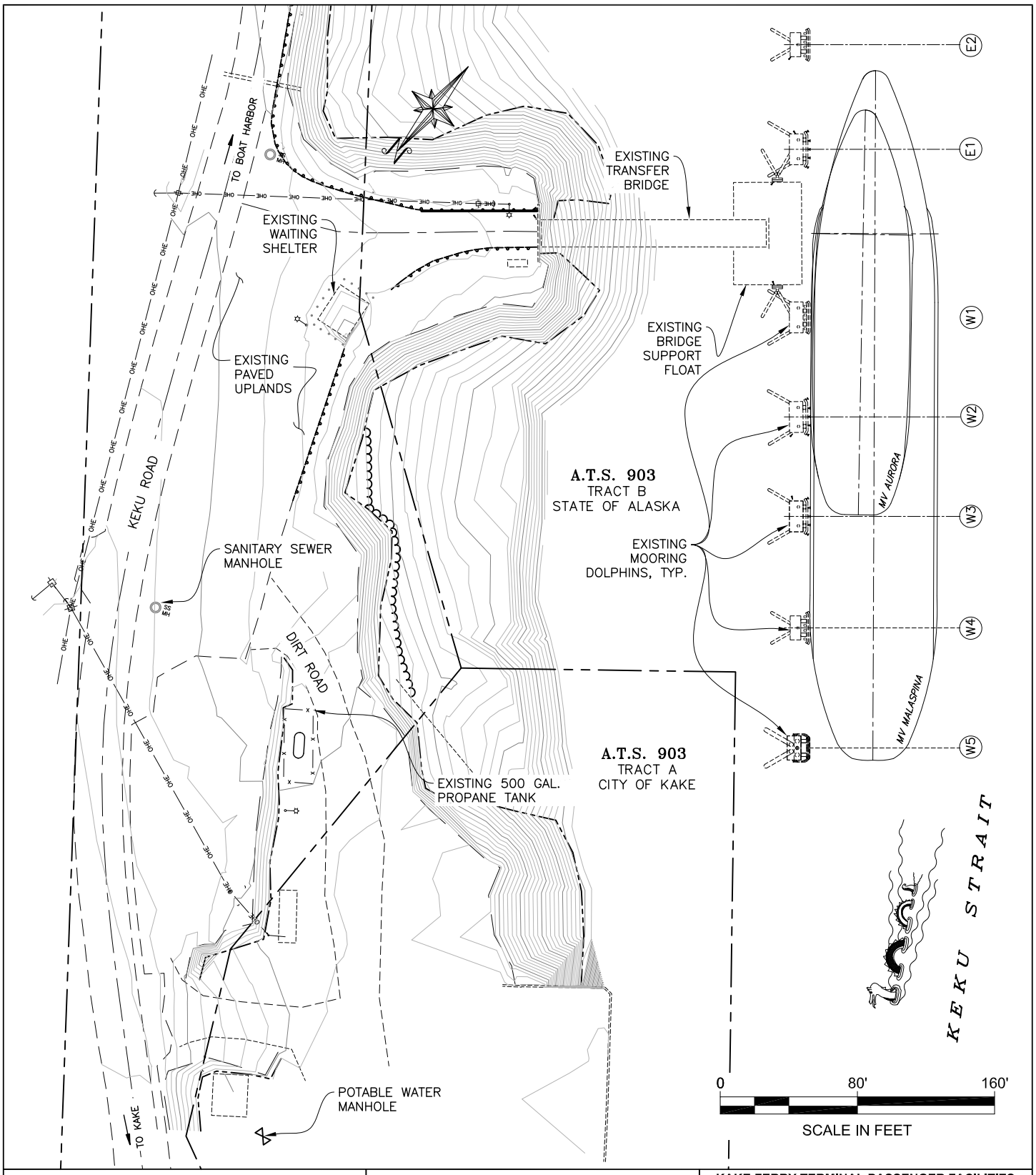

PROJECT PURPOSE:
Improve traffic flow between staging/parking areas & vessel loading area, and build waiting shelter.

APPLICANT:
Alaska Dept of Transportation & Public Facilities

ADJACENT PROPERTY OWNERS:
State of Alaska, & Kootznoowoo Inc.

Existing Site Plan

APPLICATION BY:
STATE OF ALASKA
DEPT. OF TRANSPORTATION & PUBLIC FACILITIES
SOUTHEAST REGION
DESIGN & ENGINEERING SERVICES

KAKE FERRY TERMINAL PASSENGER FACILITIES
PROJECT #69446

AT: Keku Strait, Northern Part
LOCATED IN: Township 57 South, Range 72 East, Section 4, CRM

DATE: July 2011 SHEET 3 OF 5

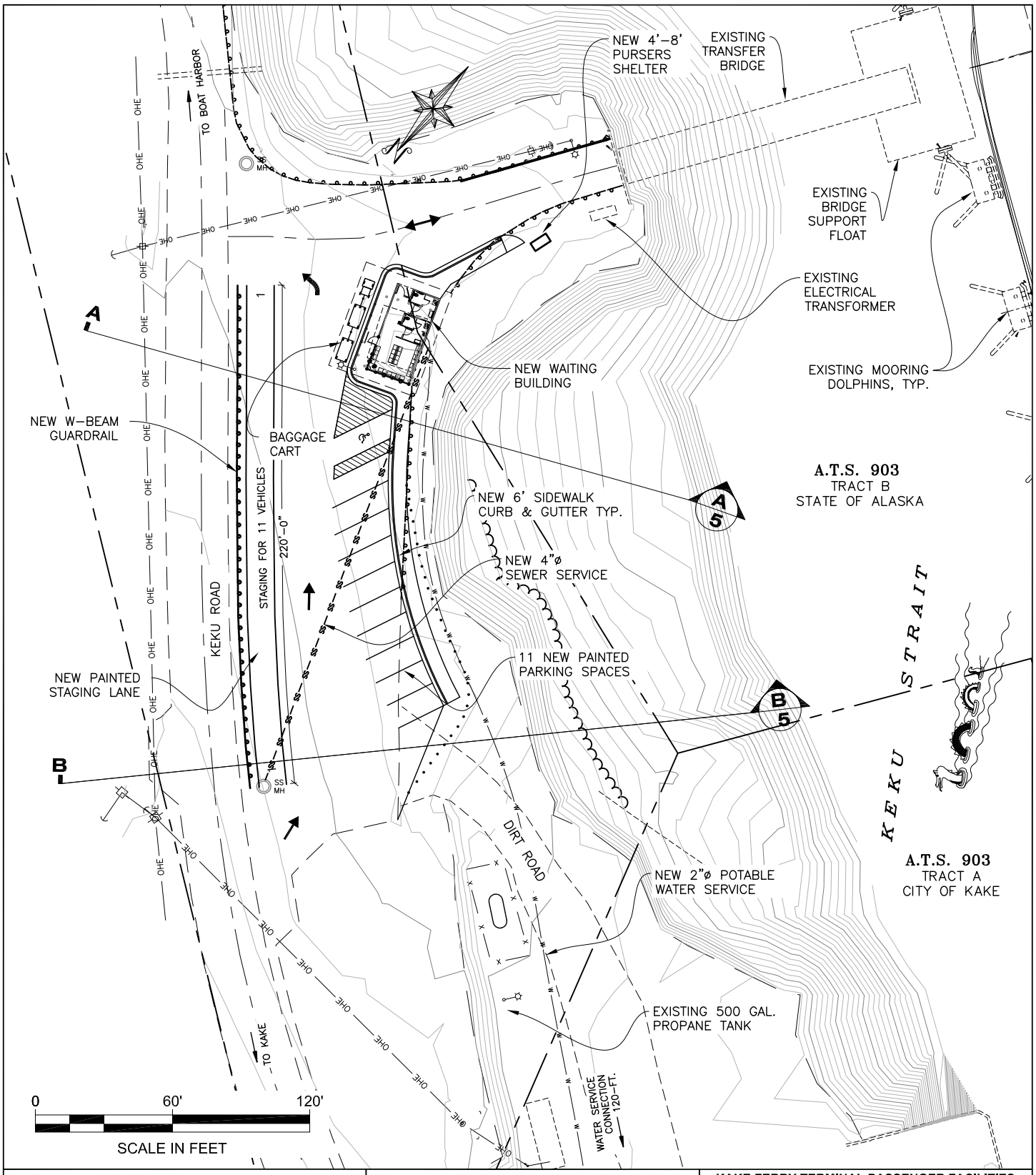

PROJECT PURPOSE:
Improve traffic flow between staging/parking areas & vessel loading area, and build waiting shelter.

APPLICANT:
Alaska Dept of Transportation & Public Facilities

ADJACENT PROPERTY OWNERS:
State of Alaska, & Kootznoowoo Inc.

Proposed Site Plan

APPLICATION BY:
STATE OF ALASKA
DEPT. OF TRANSPORTATION & PUBLIC FACILITIES
SOUTHEAST REGION
DESIGN & ENGINEERING SERVICES

KAKE FERRY TERMINAL PASSENGER FACILITIES
PROJECT #69446

AT: Keku Strait, Northern Part
LOCATED IN: Township 57 South, Range 72 East, Section 4, CRM

DATE: July 2011 SHEET 4 OF 5

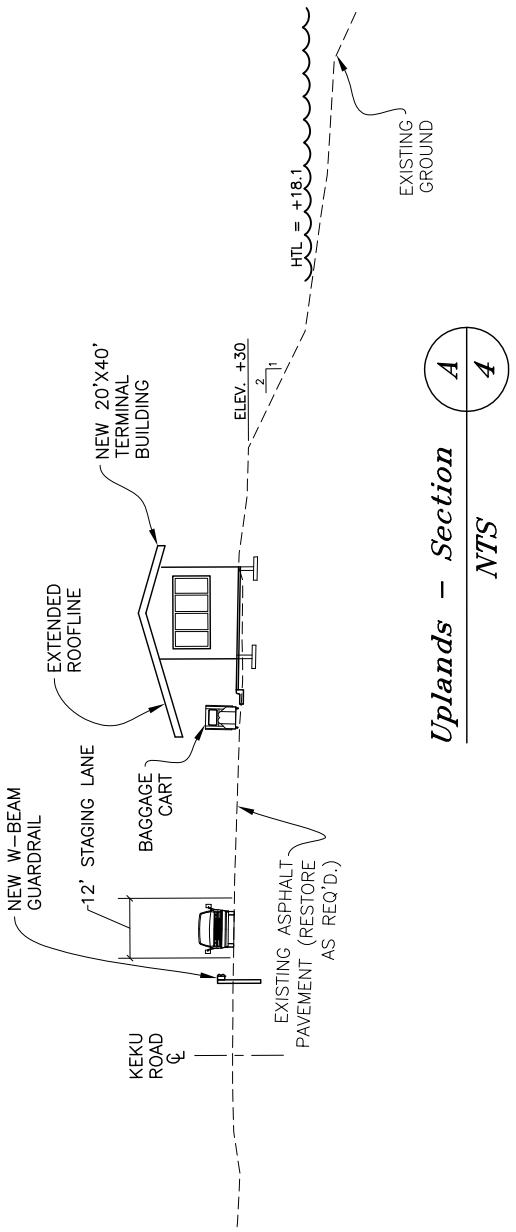

Uplands – Section A/4

NTS

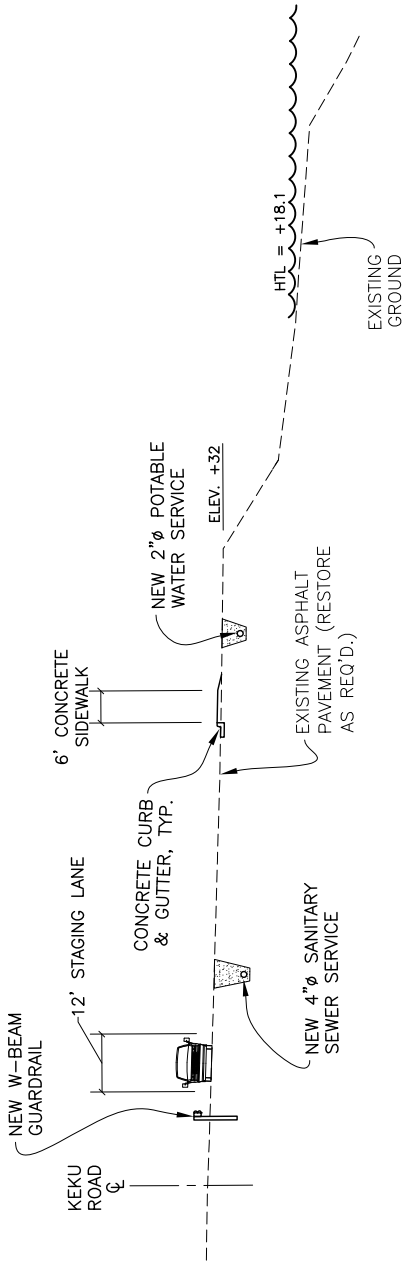

Uplands – Section B/4

NTS

PROJECT PURPOSE:
Improve traffic flow between staging/parking areas & vessel loading area, and build waiting shelter.

APPLICANT:
Alaska Dept of Transportation & Public Facilities

ADJACENT PROPERTY OWNERS:
State of Alaska, & Kootznoowoo Inc.

Typical Sections

APPLICATION BY:
STATE OF ALASKA
DEPT. OF TRANSPORTATION & PUBLIC FACILITIES
SOUTHEAST REGION
DESIGN & ENGINEERING SERVICES

KAKE FERRY TERMINAL PASSENGER FACILITIES
PROJECT #69446

AT: Keku Strait, Northern Part
LOCATED IN: Township 57 South, Range 72 East, Section 4, CRM

DATE: July 2011 SHEET 5 OF 5