

1 PROJECT MAP
SCALE: SHOWN

1000 0 500 1000
HORIZONTAL SCALE IN FEET

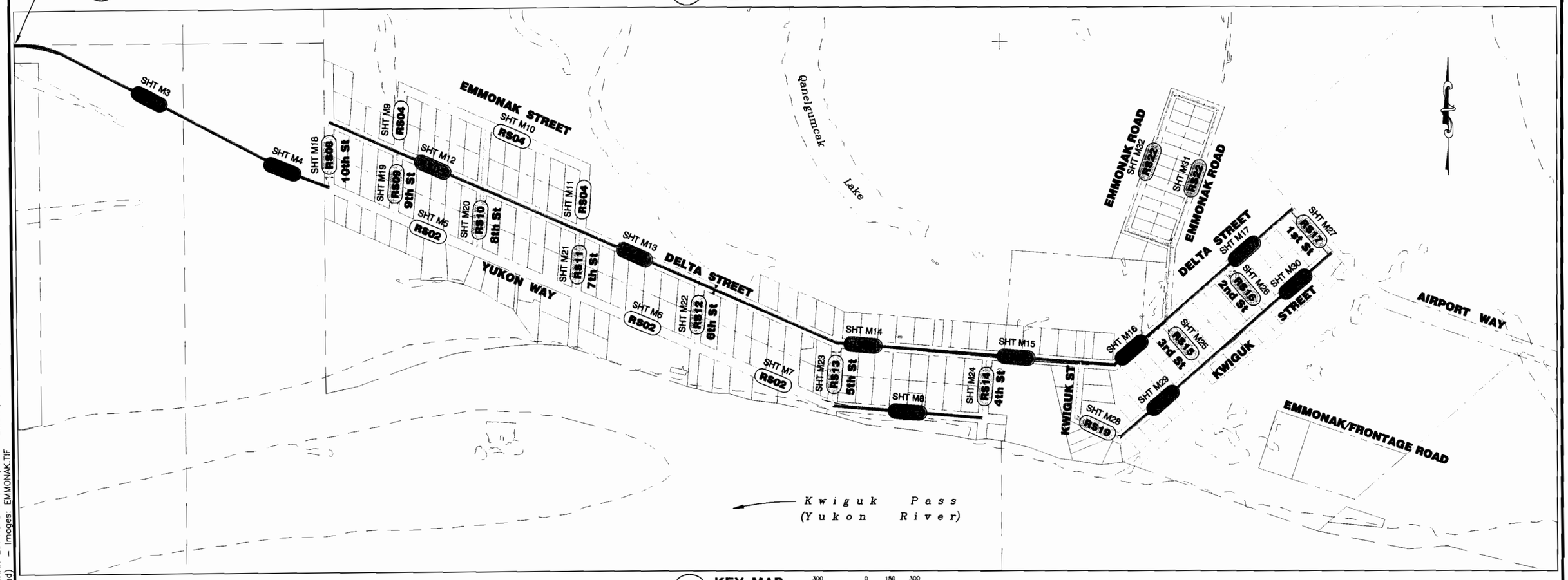

2 KEY MAP
SCALE: SHOWN

300 0 150 300
HORIZONTAL SCALE IN FEET

REVISIONS			
NO.	DATE	BY	DESCRIPTION

STATE OF ALASKA 49TH TADD R. ISAACSON No. CE-11238 6/20/07 REGISTERED PROFESSIONAL ENGINEER

Bristol
ENVIRONMENTAL & ENGINEERING SERVICES CORPORATION
Project No. 23044

U.S. DEPARTMENT OF THE INTERIOR March 3, 1849

DEPARTMENT OF THE INTERIOR
BUREAU OF INDIAN AFFAIRS
ALASKA REGIONAL OFFICE

EMMONAK
ROAD DESIGN PROJECT

KEY MAP

SHEET NO. L1

SCALE: SHOWN | DESIGNED: TRI | CHECKED: TMW | DRAWN: SJW | DATE: 6/11/07

SHEET 19 OF 51

User: DTANNAHILL Jul 2007 – 4:38pm
Drawing: K:\JOBS\23044_EMMONAK BIA ROAD DESIGN\ACAD-DESIGN\DESIGN\DWG\23044_L1.DWG – Layout: KE
Xrefs: (DIESEL evaluation failed) – Images: EMMONAK.TIF

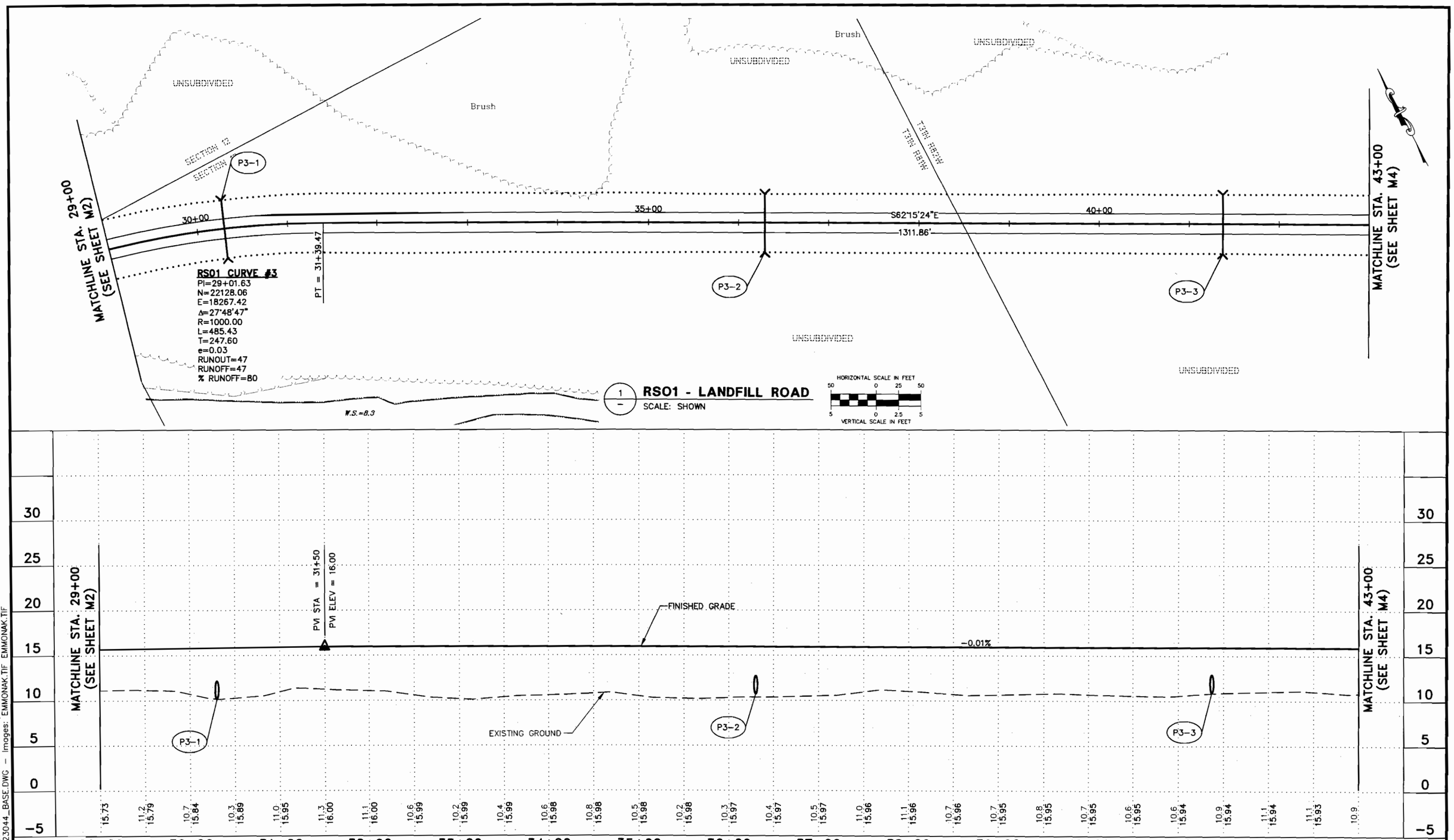

User: DTANNAHILL Jul 2007 - 4:39pm Layout: M3
Drawing: K:\JOBS\23044_EMMONAK BIA ROAD DESIGN\ACAD-DESIGN\DESIGN\DWG\23044_RS01_LANDFILL.DWG
Xrefs: BIA22X34PRO.DWG 23044_BASE.DWG Images: EMMONAK.TIF EMMONAK.TIF

REVISIONS			
NO.	DATE	BY	DESCRIPTION

STATE OF ALASKA 49TH TADD R. ISAAKSON No. CE-11238 REGISTERED PROFESSIONAL ENGINEER 6/20/07

Bristol
ENVIRONMENTAL & ENGINEERING SERVICES CORPORATION
Project No. 23044

DEPARTMENT OF THE INTERIOR
BUREAU OF INDIAN AFFAIRS
ALASKA REGIONAL OFFICE

EMMONAK
ROAD DESIGN PROJECT
PLAN AND PROFILE
RS01 - LANDFILL ACCESS ROAD
STA. 29+00 TO STA. 43+00

SCALE: SHOWN | DESIGNED: TRI | CHECKED: TRG | DRAWN: TRI | DATE: 06/11/07

SHEET NO.
M3
SHEET 22 OF 51

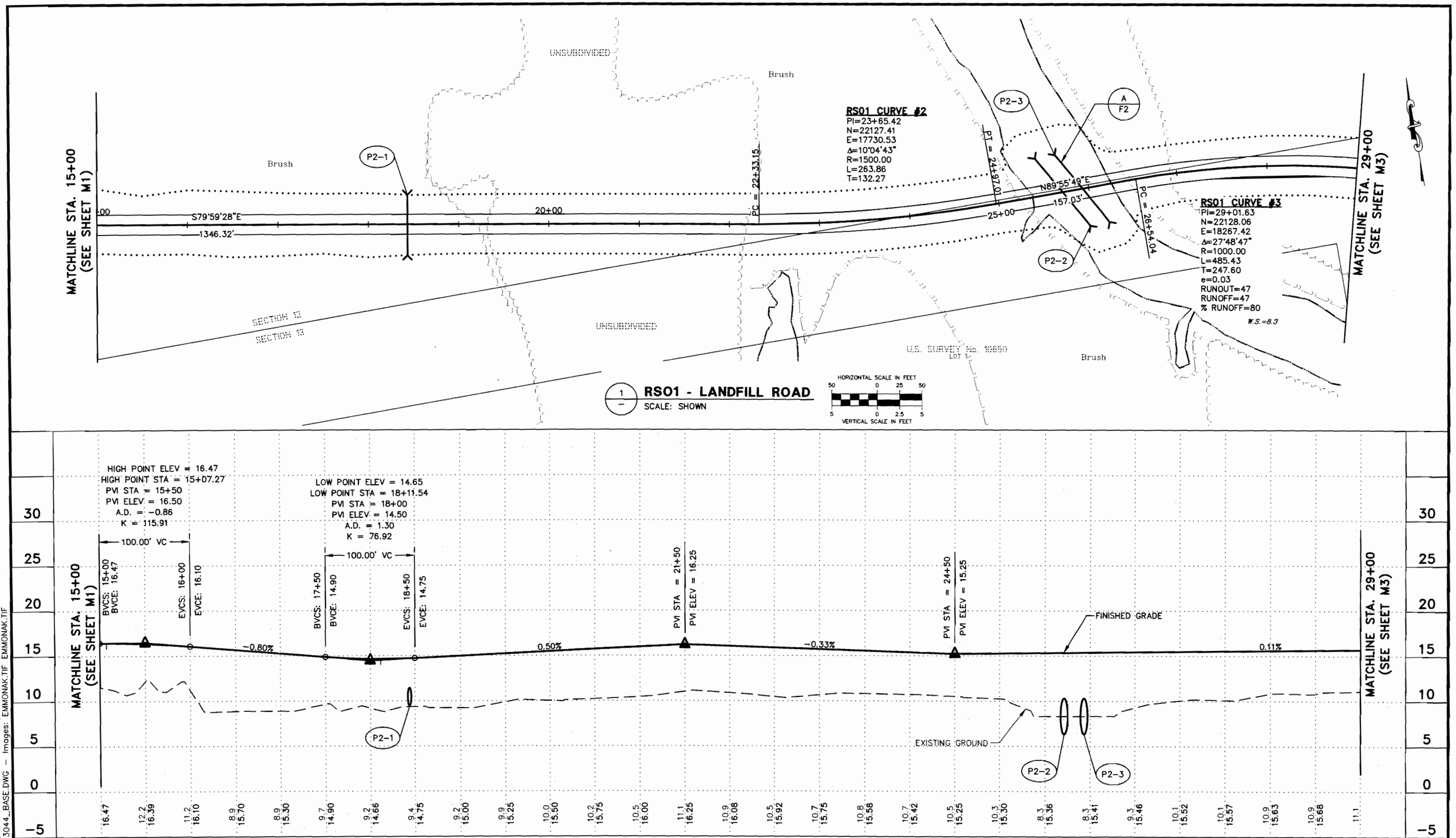

REVISIONS			
NO.	DATE	BY	DESCRIPTION

STATE OF ALASKA 49TH TADD R. ISAACSON No. CE-11238 6/20/07 REGISTERED PROFESSIONAL ENGINEER

Bristol
ENVIRONMENTAL & ENGINEERING SERVICES CORPORATION
Project No. 23044

DEPARTMENT OF THE INTERIOR
BUREAU OF INDIAN AFFAIRS
ALASKA REGIONAL OFFICE

EMMONAK
ROAD DESIGN PROJECT
PLAN AND PROFILE
RS01 - LANDFILL ACCESS ROAD
STA. 15+00 TO STA. 29+00

SHEET NO. **M2**

SCALE: SHOWN | DESIGNED: TRI | CHECKED: TRG | DRAWN: TRI | DATE: 06/11/07

SHEET 21 OF 51

User: DTANNAHILL Jun 12, 2007 - 4:39pm Layout: M2
Drawing: K:\JOBS\23044_EMMONAK BIA ROAD DESIGN\ACAD-DESIGN\DESIGN\DWG\23044_RS01_LANDFILL.DWG
Xrefs: BIA22X34PRO.DWG 23044_BASE.DWG - Images: EMMONAK.TIF EMMONAK.TIF

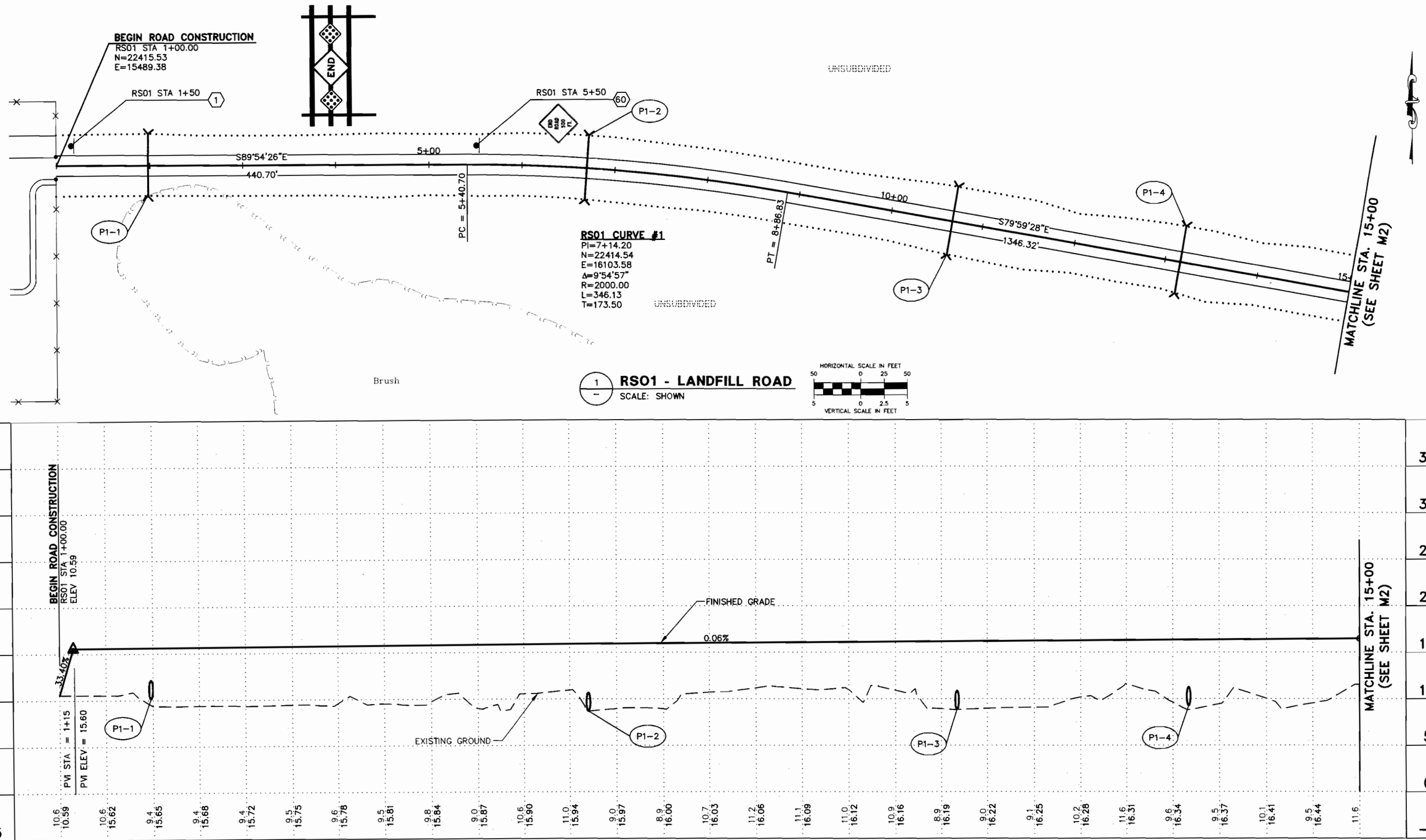

REVISIONS			
NO.	DATE	BY	DESCRIPTION

STATE OF ALASKA 49TH TADD R. ISAACSON No. CE-11238 REGISTERED PROFESSIONAL ENGINEER

Bristol
ENVIRONMENTAL & ENGINEERING SERVICES CORPORATION
Project No. 23044

DEPARTMENT OF THE INTERIOR
BUREAU OF INDIAN AFFAIRS
ALASKA REGIONAL OFFICE

EMMONAK
ROAD DESIGN PROJECT
PLAN AND PROFILE
RS01 - LANDFILL ACCESS ROAD
STA. 1+00 TO STA. 15+00

SHEET NO. **M1**

SCALE: SHOWN | DESIGNED: TRI | CHECKED: TMW | DRAWN: TRI | DATE: 06/11/07 | SHEET 20 OF 51

User: DTANNAHILL Jun 2007 - 4:39pm
Drawing: K:\JOBS\23044_EMMONAK BIA ROAD DESIGN\ACAD-DESIGN\DESIGN\DWG\23044_RS01_LANDFILL.DWG Layout: M1
Xrefs: BIA22X34PRO.DWG 23044_BASE.DWG - Images: EMMONAK.TIF EMMONAK.TIF

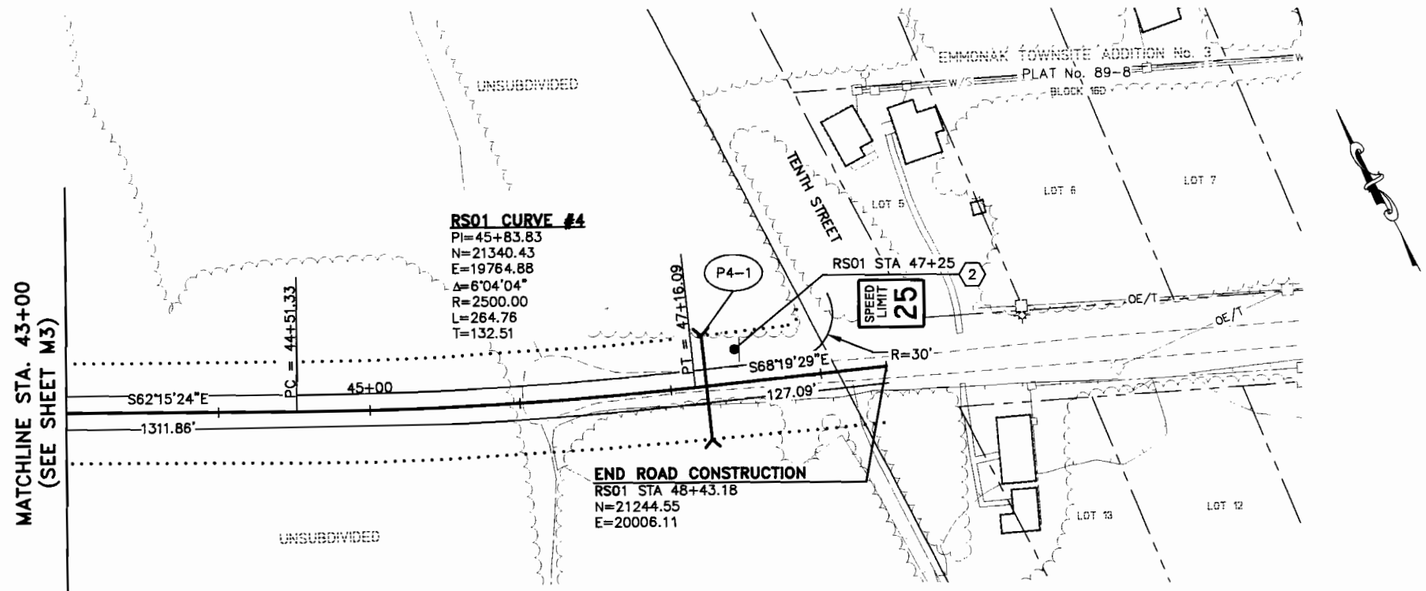

1 — **RS01 - LANDFILL ROAD**
SCALE: SHOWN

HORIZONTAL SCALE IN FEET
50 0 25 50
5 0 2.5 5
VERTICAL SCALE IN FEET

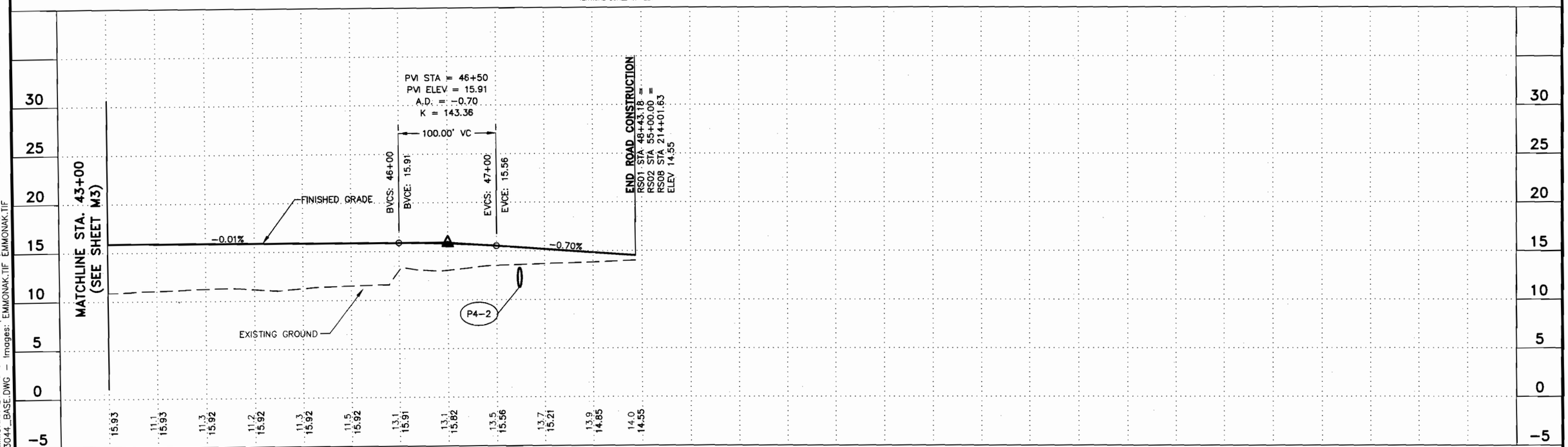

REVISIONS

NO.	DATE	BY	DESCRIPTION

STATE OF ALASKA 49TH TADD R. ISAACSON No. CE-11238 10/20/07 REGISTERED PROFESSIONAL ENGINEER

Bristol
ENVIRONMENTAL & ENGINEERING SERVICES CORPORATION
Project No. 23044

DEPARTMENT OF THE INTERIOR
BUREAU OF INDIAN AFFAIRS
ALASKA REGIONAL OFFICE

EMMONAK
ROAD DESIGN PROJECT
PLAN AND PROFILE
RS01 - LANDFILL ACCESS ROAD
STA. 43+00 TO END

SHEET NO. **M4**

SCALE: SHOWN | DESIGNED: TRI | CHECKED: TRG | DRAWN: TRI | DATE: 06/11/07

SHEET 23 OF 51

User: DTANNAHILL Jul 2007 - 4:39pm
Drawing: K:\JOBS\23044_EMMONAK BIA ROAD DESIGN\ACAD-DESIGN\DESIGN\DWG\23044_RS01_LANDFILL.DWG Layout: M4
Xrefs: BIA22X34PRO.DWG 23044_BASE.DWG - Images: EMMONAK.TIF EMMONAK.TIF